




Boyd Lake Bash TRANSITION AREA & LAYOUT



= Transition Area (athletes only)



= Swim Finish Direction (approximately 250ft)



= SWIM IN & RUN OUT Arch (all except aquathon & YOUTH)




= BIKE OUT & BIKE IN Arch & Aquathon & YOUTH RUN OUT




= BIKE OUT Directionals



= BIKE IN Directionals



= Beer Garden (yay!)




= Run Course Directions (multi course & multi loops)



= Aquabike Run OUT Directional TO FINISH LINE (approximately 100ft)




= Aquathon & YOUTH Run Out Directional - TO RUN COURSE



= RUN OUT Directional (to run course path)



= Awards Area & Podiums



= Vendor Area/Booths



= Athlete / Staff / Volunteer FOOD TRUCKS



= Main SPECTATOR AREAS (not chicken pox)



= FINISH LINE CHUTE & AREA